







CITY OF CRAIG TRAIL MAP



- | | | | |
|--|--------------------------------------|---|-------------------|
|  | TRAIL - HARD SURFACE (1.96 MILES) |  | TRAIL SEGMENT END |
|  | TRAIL - SOFT SURFACE (0.87 MILES) |  | STREET/ROAD |
|  | ROAD - HARD SURFACE (2.37 MILES) |  | OUTSIDE OF CITY |

THIS MAP HAS BEEN PRODUCED USING VARIOUS GEOSPATIAL DATA SOURCES. INFORMATION DISPLAYED IS BELIEVED TO BE GENERALLY ACCURATE. HOWEVER, NO WARRANTY IS MADE BY YAMPAGED, LLC OR THE CITY OF CRAIG AS TO THE ACCURACY, RELIABILITY OR COMPLETENESS OF THIS INFORMATION. PLEASE CONSULT ACTUAL LEGAL DOCUMENTATION AND/OR THE ORIGINAL DATA SOURCE FOR ACCURATE DESCRIPTIONS OF LOCATIONS DISPLAYED HEREIN.

9-16-2020 BY YAMPAGED FOR THE CITY OF CRAIG, PARKS & RECREATION

VISIT THE CITY OF CRAIG WEBSITE - WWW.CI.CRAIG.CO.US - FOR INTERACTIVE AND DOWNLOADABLE MAPS FOR MOBILE NAVIGATION

